



District Report Card: 2017


State: Jharkhand	District: Pashchimi Singhbhum
Class: 8	Subject: SST
Schools: 49	Students: 1258


Participation/Coverage


Students

<div>GENDER</div> <div></div>	Boys				Girls			
	Number		%		Number		%	
	611		48.57		647		51.43	

<div>AREA</div> <div></div>	Rural				Urban			
	Number		%		Number		%	
	1095		87.04		163		12.96	

<div>CATEGORY</div> <div></div>	SC		ST		OBC		GEN	
	Number	%	Number	%	Number	%	Number	%
	61	4.85	852	67.73	332	26.39	13	1.03

<div>CWSN</div> <div></div>	LD	VI	HI	S&LD	ID	Oth
	2	4	0	0	3	22

<div>Management</div> <div></div>	Government			Government-aided		
	Number		%	Number		%
	1083		86.09	175		13.91

Average Performance of Students in SST (%)

Overall	Gender		Area		Management		Social Group			
	Male	Female	Rural	Urban	Govt.	Aided	SC	ST	OBC	GEN
55.21	54.56	55.83	55.64	52.31	54.93	56.95	59.23	54.33	56.31	66.15

Performance on Learning Outcomes (LOs)

Learning Outcomes	Description	Average Performance(%)
SST605	Identifies latitudes and longitudes, e.g., poles, equator, tropics, States/UTs of India and other neighboring countries on globe and the world map	58.90
SST610	Locates important historical sites, places on an outline map of India.	43.81
SST625	Describes the functioning of rural and urban local government bodies in sectors like health and education	37.94
SST703	Explains preventive actions to be undertaken in the event of disasters	51.11
SST704	Describes formation of landforms due to various factors	56.19
SST722	Explains the significance of equality in democracy	43.63
SST726	Describes the process of election to the legislative assembly	71.66
SST731	Explains the functioning of media with appropriate examples from newspapers	69.43
SST733	Differentiates between different kinds of markets	67.62
SST734	Traces how goods travel through various market places	67.20
SST802	Describes major crops, types of farming and agricultural practices in her/his own area/state	68.60
SST805	Locates distribution of important minerals e.g. coal and mineral oil on the world map	50.32
SST807	Justifies judicious use of natural resources	58.25
SST809	Draws interrelationship between types of farming and development in different regions of the world	42.68
SST810	Distinguishes the modern period from the medieval and the ancient periods through the use of sources	55.89
SST815	Explains the origin, nature and spread of the revolt of 1857 and the lessons learned from it.	63.33
SST816	Analyses the decline of pre-existing urban centers and handicraft industries and the development of new urban centers and industries in India during the colonial period	38.39
SST818	Analyses the issues related to caste, women, widow remarriage, child marriage, social reforms and the laws and policies of colonial administration towards these issues	51.91
SST823	Applies the knowledge of the Fundamental Rights to find out about their violation, protection and promotion in a given situation	50.40
SST827	Describes the process of making a law. (e.g. Domestic Violence Act, RTI Act, RTE Act)	63.02
SST831	Identifies the role of Government in providing public facilities such as water, sanitation, road, electricity etc., and recognizes their availability	53.87
SST833	Draws bar diagram to show population of different countries/India/states	65.13

Range of Performance of Students who Answered Correctly

Below 30%		30% - 50%		50% - 75%		Above 75%	
Number	%	Number	%	Number	%	Number	%
180	14.31	330	26.23	492	39.11	256	20.35

Lowest Performing Learning Outcomes (LOs)

- 1 - Describes the functioning of rural and urban local government bodies in sectors like health and education (37.94)
- 2 - Analyses the decline of pre-existing urban centers and handicraft industries and the development of new urban centers and industries in India during the colonial period (38.39)
- 3 - Draws interrelationship between types of farming and development in different regions of the world (42.68)
- 4 - Explains the significance of equality in democracy (43.63)
- 5 - Locates important historical sites, places on an outline map of India. (43.81)